

Postazione di CARSOLO

Regione: ABRUZZO Provincia: L'AQUILA

Comune: CARSOLO

Ubicazione stazione: Scalinata belvedere (F 70 Particella 149)

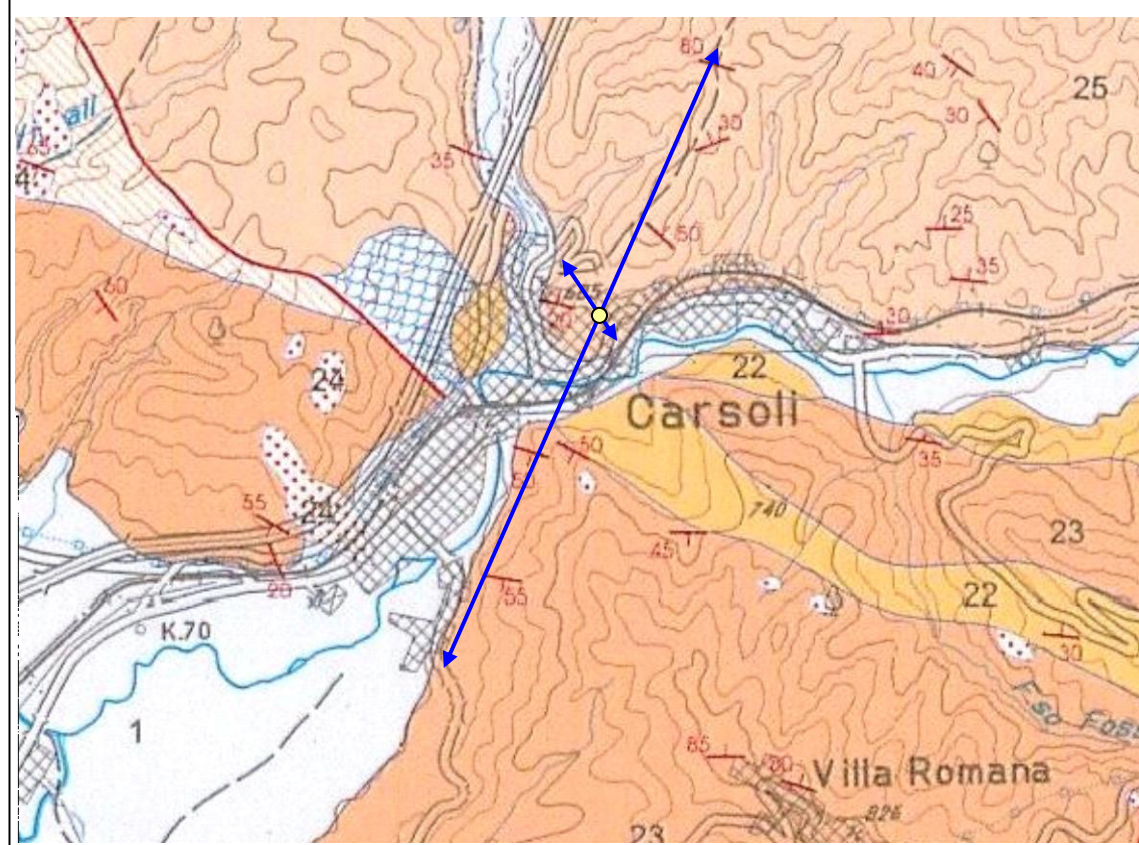
Coordinate geografiche 42° 06' 0,341" N 13° 05' 17,26" E

Coordinate chilometriche (WGS84 fuso 33): 4662763 N, 2361914 E

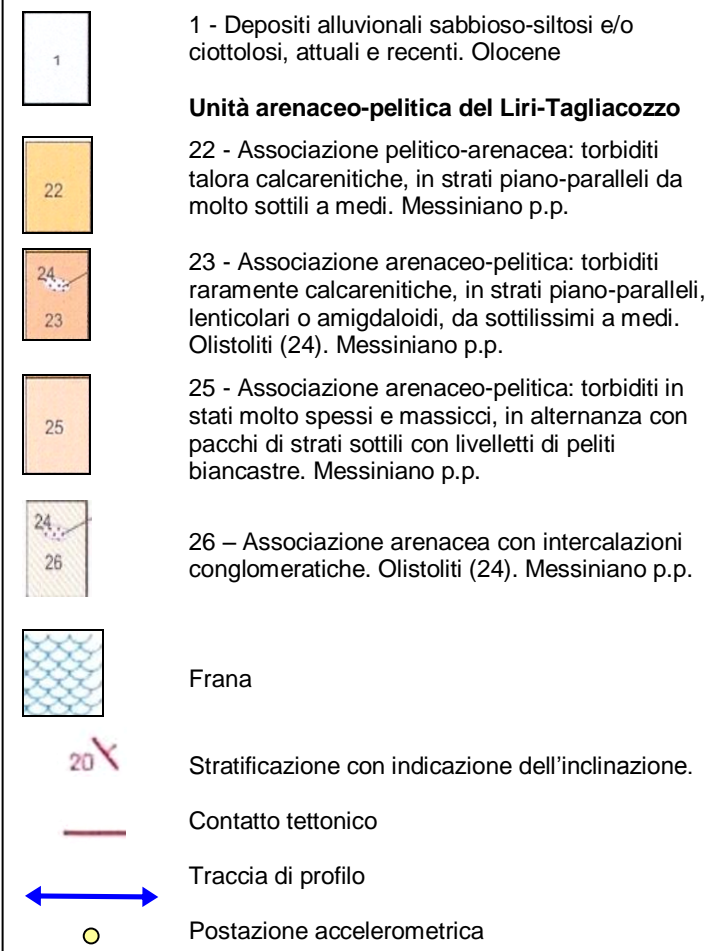
Quota: 660 m s.l.m.

Tavoletta IGM: 145 III NE Carsoli

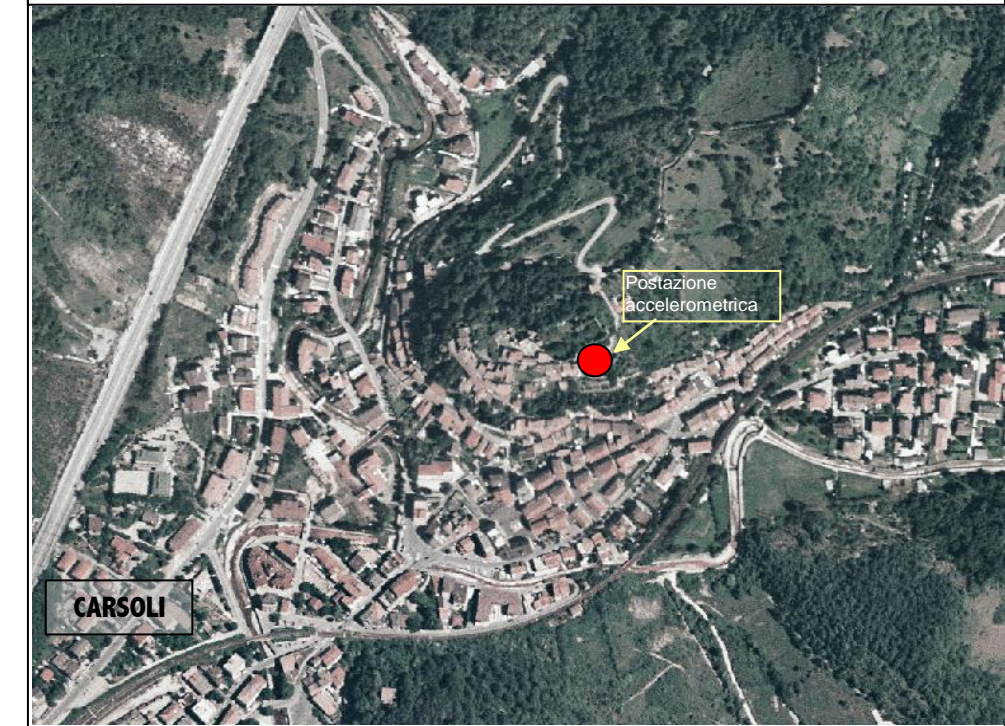
Carta geologica 1:25.000



Legenda carta e sezioni

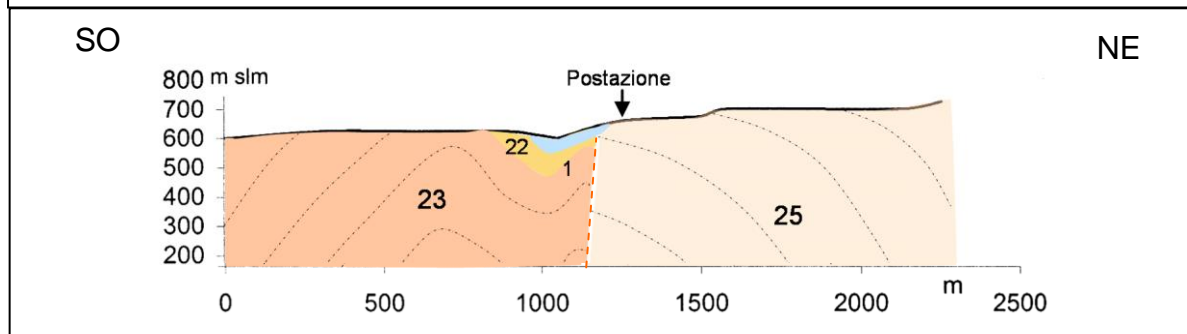


ORTOFOTO

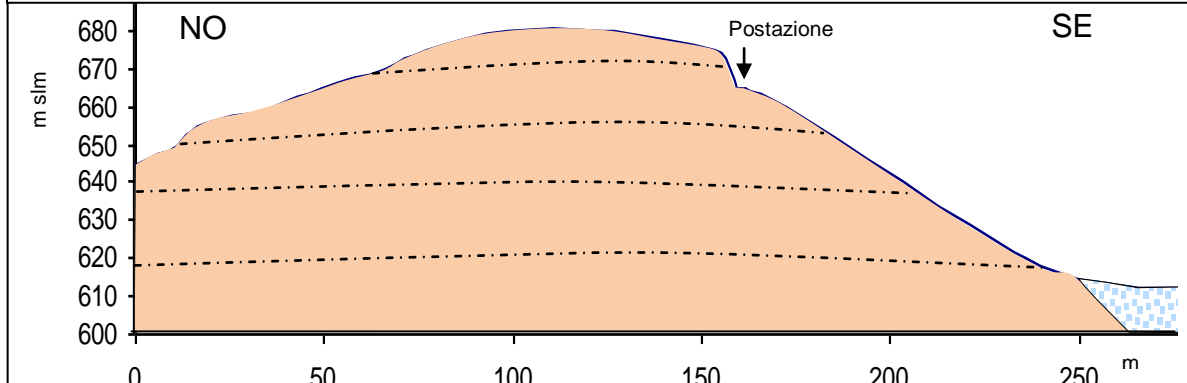


Carta Geologica d'Italia; F 367 Tagliacozzo - Servizio Geologico d'Italia

Sezione geologica 1:25.000



Sezione aeologica 1:2.000



Carta stradale

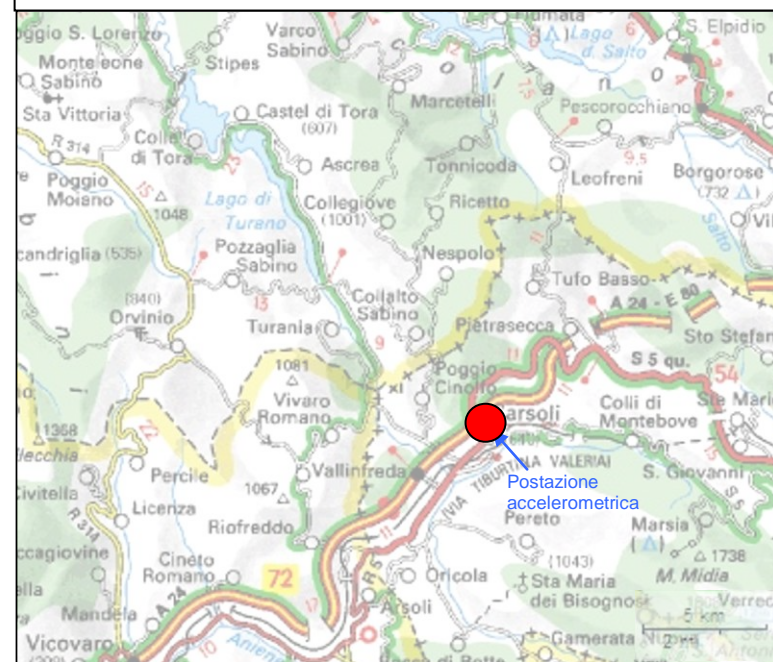


FOTO POSTAZIONE

